

2020 DMH - Plant
Date: 2019/09/28










1:9,000

UNIT 141

Opening ID: 1069549
Plant Area: 107.7 hectares
BEC: MSxk2
Elev: 1320 - 1440
Lat: 51° 4' 2.149" N
Long: 121° 15' 22.910" W

Legend

-  DMH_Blк_Bdy
-  DMH_Stn
-  Range_Pts
-  Road
-  Trail
-  Range_Line
-  Plant - TU

Species composition: Pli100

Total seedlings: 215,400

Density: 2000 sph

Planting Notes: Plant Pli100. 2000 sph target density. Plant in mineral soil.
Preferred microsites: north and east side of obstacles. Acceptable microsites:
obstacles and open ground. Minimum spacing: 1.0m. Minimum spacing off
surviving residual Pli, Fdj, or Sx with >60% live crown: 2.0m. Standing dead
trees can be used as obstacles where others are not available.

Location: Hihium Lake

Access: Via highway 97 to the Chasm Rd to the Hihium Rd to the 342Rd. Keep right at 12.5km and continue approximately 4km to the unit

Access Comments: Road access is through the north end unit, but the road is fairly rough. ATV trails exist to the southern portion of the unit. They will require some clearing of trees.

